

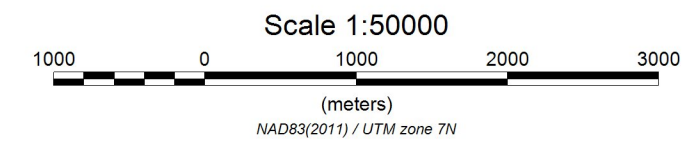


LEGEND

ELF PROFILE PLOT

-  East Component
-  North Component

INSTRUMENT : ORANGE GEOPHYSICS ELF INSTRUMENT
DATA FILE : YGS-20190702-ELF-FINAL.GDB
OPERATORS : AL, AF
STATION SEPARATION : 250m
LINE-KM SURVEYED THIS SHEET : 72.5 km



YUKON GEOLOGICAL SURVEY	
EXTREMELY LOW FREQUENCY SURVEY	
BURWASH GEOTHERMAL STUDY	
ELF PROFILE PLOT: Quadrature 180Hz	
LOCATION: Burwash, Yukon	NTS MAP SHEET: 115 G/06
DATE SURVEYED: June 12 - 29, 2019	SURVEYED BY: AL, AF
DATE: July 02, 2019	JOB NUMBER: YGS-19048-YT
AURORA GEOSCIENCES LTD.	