

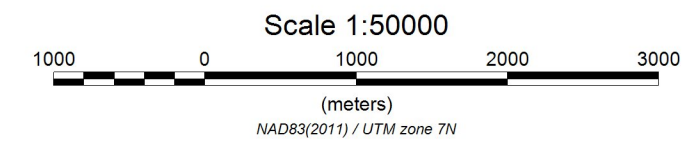


# LEGEND

## ELF PROFILE PLOT

-  East Component
-  North Component

INSTRUMENT : ORANGE GEOPHYSICS ELF INSTRUMENT  
 DATA FILE : YGS-20190702-ELF-FINAL.GDB  
 OPERATORS : AL, AF  
 STATION SEPARATION : 250m  
 LINE-KM SURVEYED THIS SHEET : 72.5 km



<b>YUKON GEOLOGICAL SURVEY</b>	
<b>EXTREMELY LOW FREQUENCY SURVEY</b>	
<b>BURWASH GEOTHERMAL STUDY</b>	
<b>ELF PROFILE PLOT: Quadrature 22Hz</b>	
LOCATION: Burwash, Yukon	NTS MAP SHEET: 115 G/06
DATE SURVEYED: June 12 - 29, 2019	SURVEYED BY: AL, AF
DATE: July 02, 2019	JOB NUMBER: YGS-19048-YT
<b>AURORA GEOSCIENCES LTD.</b>	