

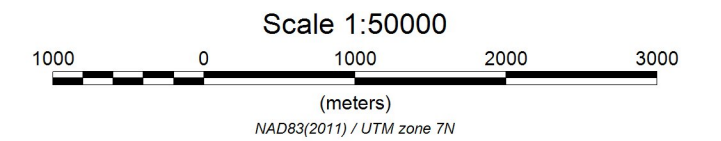


LEGEND

ELF PROFILE PLOT

-  East Component
-  North Component

INSTRUMENT : ORANGE GEOPHYSICS ELF INSTRUMENT
 DATA FILE : YGS-20190702-ELF-FINAL.GDB
 OPERATORS : AL, AF
 STATION SEPARATION : 250m
 LINE-KM SURVEYED THIS SHEET : 72.5 km



YUKON GEOLOGICAL SURVEY	
EXTREMELY LOW FREQUENCY SURVEY	
BURWASH GEOTHERMAL STUDY	
ELF PROFILE PLOT: In-Phase 1440Hz	
LOCATION: Burwash, Yukon DATE SURVEYED: June 12 - 29, 2019 DATE: July 02, 2019	NTS MAP SHEET: 115 G/06 SURVEYED BY: AL, AF JOB NUMBER: YGS-19048-YT
AURORA GEOSCIENCES LTD.	